

Using Public Transportation in Vienna

Vienna is well known for its excellent public transportation system, which makes it easy to reach the conference. Using public transportation is convenient, efficient and safe. We will also use public transportation for the Excursion, reaching the 5 K run location, the BBQ and Banquet site.

A personalized pdf ticket covering public transport (including buses, metro trains, and trams) within the “Kernzone” (formerly Zone 100) of Vienna will be provided by the conference. This ticket will be sent to the participants by e-mail about two weeks before the start of the meeting and will be valid from Saturday, July 27 (0:00 am), until Saturday, August 3 (1:00 am). The ticket is only valid if you carry an identity card or passport with you.

Vienna provides an excellent public transportation system, including buses, trams, trains, and the subway system (<https://www.wienerlinien.at/web/wl-en>). To facilitate your travels, you can use the WienMobil app, accessible via their website at [WienMobil](https://www.wienmobil.at/en/monitor/PT) (<https://www.wienmobil.at/en/monitor/PT>), or download it from the App Store for Apple devices and the Play Store for Android devices. You can also use direction in google map <https://www.google.com/maps/dir///@48.2378542,16.405096,13.5z/data=!4m5!4m4!1m1!4e2!1m0!3e2?entry=ttu> to get information on the transport means to reach your destination

For participants from European Union countries, Internet access will be available via data roaming. For participants from other countries, free Internet access is available at Vienna Airport, on OEBB trains, in most hotels, and at the conference venue. For Internet access outside these locations, participants can make additional arrangements according to their needs, such as purchasing a local SIM card from local supplier such as T-Mobile, A1, Drei and Yess or purchase online SIM card using application such as AirAlo <https://www.airalo.com/austria-esim>.

How to purchase a ticket from airport to Vienna Center with OEBB website

The 7-day ticket provided by the conference will not cover the full distance from the airport to the city center of Vienna. Therefore, you will need to purchase an additional ticket (2,10 € for one way) in combination with your 7-day ticket for using local trains (not CAT, see below) to get to the city center.

To purchase train tickets from the OEBB website https://shop.oebbtickets.at/en/ticket?cref=google-kampagne-at-brand-app&pk_campaign=paid-search do the following steps:

Step 1: State that you are going from “Flughafen Wien” to “Wien” and click find services

From: Flughafen Wien To: Wien

29.06.2024 12:28 dep arr 1 x adult without discounts

Find services

Press here

Step 2: Add a discount by pressing on the “1x Adult” button.

Selected passengers

1

+ ADULT + DOG

+ CHILD / YOUTH + BICYCLE

+ SENIOR

OK

1. Adult

No discount

ADD DISCOUNT

PASSENGER WITH DISABILITIES

REMEMBER PASSENGER

Press here

Step 3: The discount is called “Ticket Stadtverkehr Wien (Kernzone) excl. Jahreskarte”, select it from the scroll down list.

The screenshot shows a 'Selected passengers' panel on the left with a list of options: ADULT, DOG, CHILD / YOUTH, BICYCLE, and SENIOR. An 'OK' button is at the bottom. To the right, a 'Discounts' panel is open, showing a selected discount: 'Ticket Stadtverkehr Wien (Kernzone) excl. Jahreskarte'. Below this, a question asks: 'Do you hold discounts, urban transport tickets or other customer cards which we accept?'.

Step 4: Now, you have the applicable discount, so find the train which can bring you in Vienna by clicking “find services”.

The screenshot shows the 'Timetable & tickets' search form. The 'From' field is 'Flughafen Wien' and the 'To' field is 'Wien'. Below these, there are fields for the date (29.06.2024), time (12:28), and departure/arrival status (dep/arr). A summary box shows '1 x adult' and '1 applicable discount'. A red 'Find services' button is at the bottom right.

Step 5. Select one-way tickets and day tickets.

The screenshot shows the 'Timetable & tickets' search form with the date changed to 27.07.2024 and the time to 13:04. A dropdown menu is open over the 'Find services' button, showing three options: 'One-way tickets and day tickets', 'Weekly and monthly tickets', and 'Seat reservation only (no ticket)'. The 'ÖBB Account' section is visible at the bottom left.

Step 6: Select the suitable train time from the list.

Flughafen Wien > Wien

☐ Best fare

Direction

Filters

< 27.07.2024 >

12:40

EARLIER

<div>12:49</div> <div>23 min</div> <div>from Vienna Airport station to Wien Mitte-Landstraße Bahnhof</div>	<div>S7</div>	<div>13:12</div> <div>from €2.10</div>
<div>13:02</div> <div>15 min</div> <div>from Vienna Airport station to Wien Hbf</div>	<div>RUX</div>	<div>13:17</div> <div>from €2.10</div>
<div>13:19</div> <div>23 min</div> <div>from Vienna Airport station to Wien Mitte-Landstraße Bahnhof</div>	<div>S7</div>	<div>13:42</div> <div>from €2.10</div>

Selected services

Flughafen Wien > Wien

Sat, 27 Jul 2024 [change](#)

Selected passengers

1 × adult, 1 applicable discount [change](#)

Step 7: Confirm continue with 2,10 Euros

Our fare categories and products

✓ VOR One-Way Ticket

€2.10
 Best price
[Service and price details](#)

- Valid from 02. Jul. 05:49 Journey must start within 2 hours. One uninterrupted journey, changing lines allowed.
- Free choice of the means of transport.
- Cancellation free of charge before 1st valid day.
- Applicable discounts
1x Ticket Stadtverkehr Wien (Kernzone) exkl. Jahreskarte

More services

ÖBB Plus - Tourist Specials

Journey details

Selected services

Vienna Airport station > Wien Mitte-Landstraße Bahnhof

Today

05:49

S7

06:12

Journey details

[change](#)

Selected passengers

1 × adult, 1 applicable discount [change](#)

VOR One-Way Ticket

€2.10

Continue with €2.10

Step 8: Add your first name and last name and press confirm.

Thanks! Adly Abdalla will need to have a photo ID ready to show with the ticket.

1. Adly Abdalla

1 discount

First name *

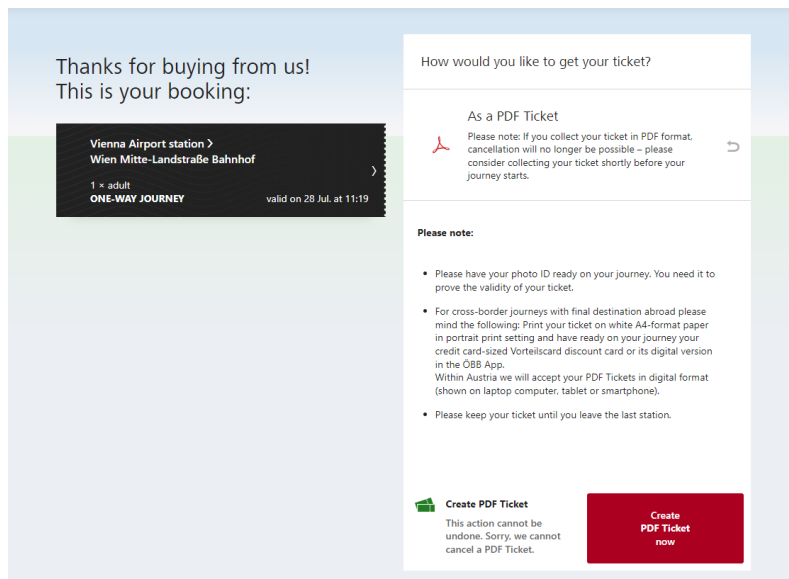
Last name *

Adly

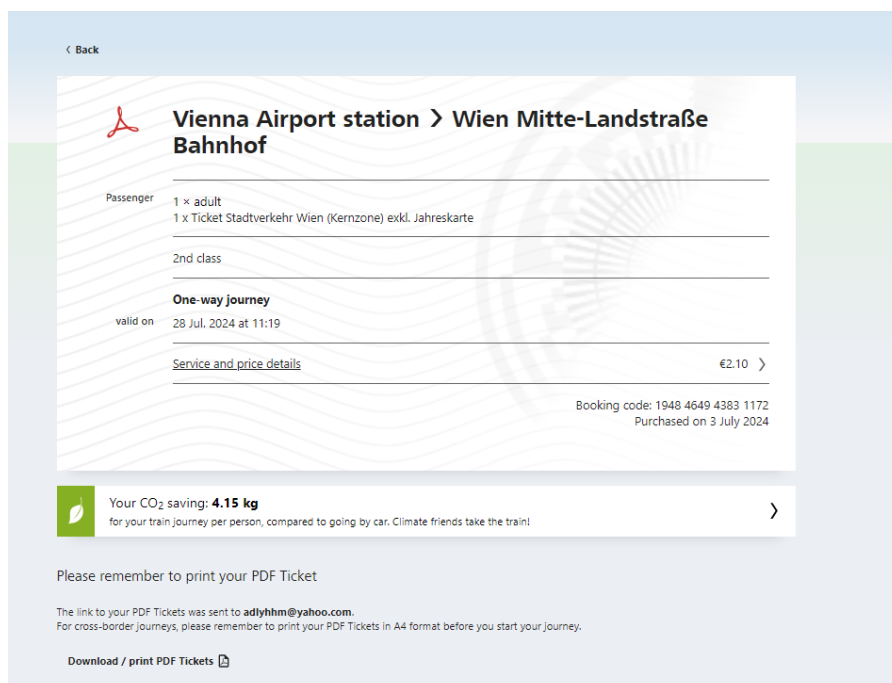
Abdalla

Continue

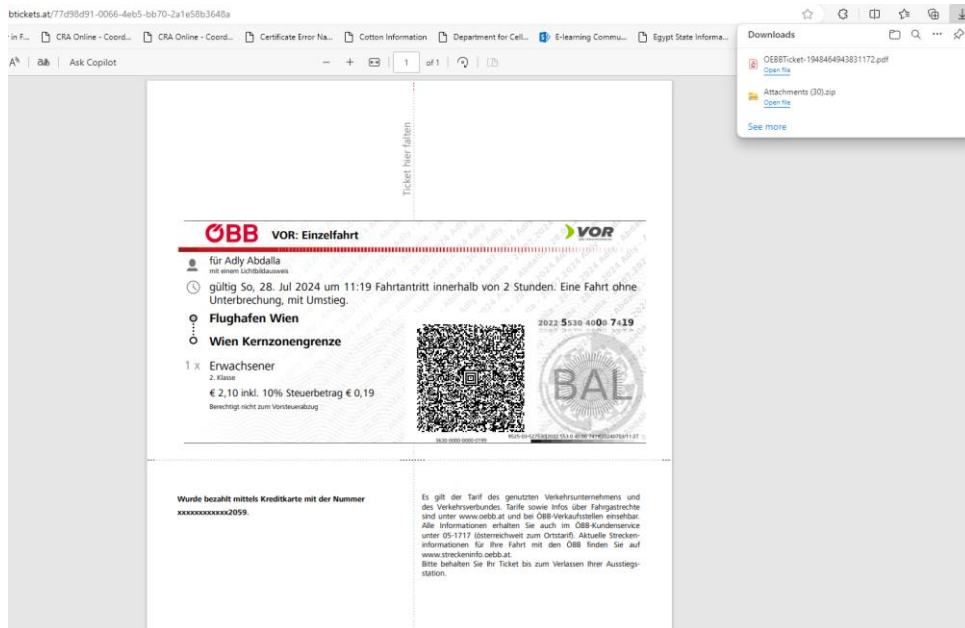
Step 9: Enter your email address and press on the payment method (i.e. credit card), then tick the square to proof that you read and understood the conditions and then press “pay now”



Step 12: The ticket will show up and then press of download/print PDF ticket.



Step 13: The ticket will show up as pdf ready for download for print or to be sent with WhatsApp or just take a snapshot and use it on the train when the controller ask for it. In this case you need to show the controller both the 7-days public ticket and this additional one you just purchase.



This was a long instruction and may feel complicated. But the Web site is guiding you easily through the process.

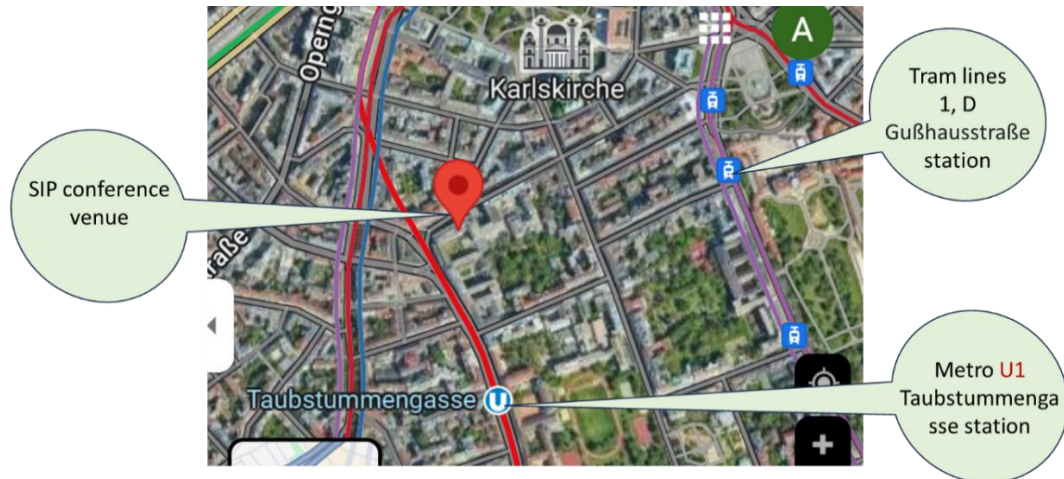
Alternative 1: You may use an OEBB ticket machine at the airport station and proceed accordingly.

Alternative 2: You may use the City Airport Train (CAT)

Important Note: The 7-day ticket is not valid on the CAT trains and you have to pay the full price (14,90 € for an one-way ticket) to use these trains. Tickets can be purchased at the airport.

How to reach the conference venue with public transport

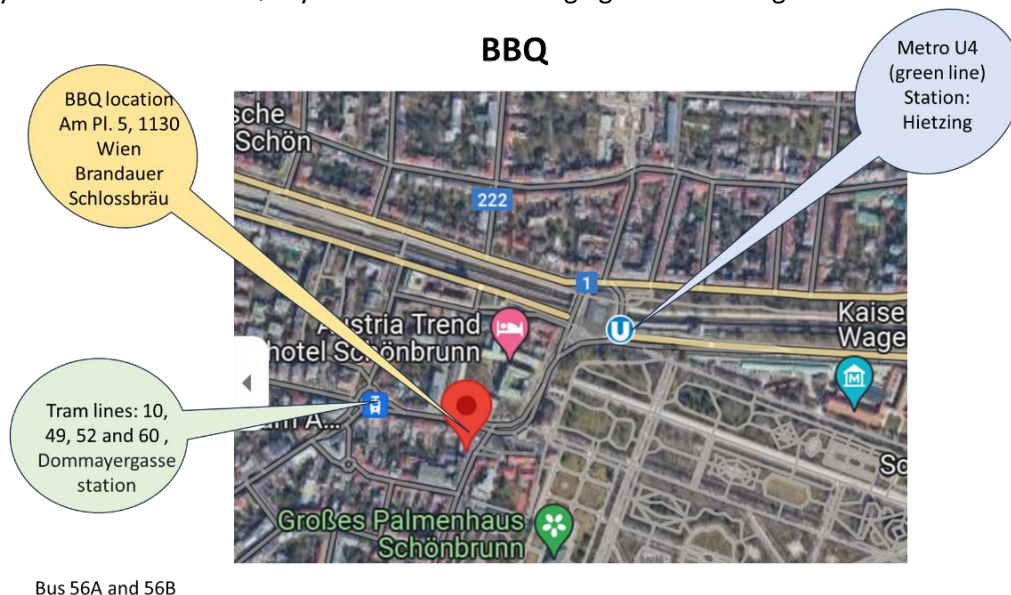
The SIP Conference 2024 will take place at Campus Gusshaus of the Technical University of Vienna, located at **Gusshausstraße 27-29, A-1040 Vienna**. Public transportation stops next to the conference venue are “Taubstummengasse” (U1) (355 m), Karlsplatz (U1, U4) (600 m), or “Gußhausstraße” (tram 1 and D) (500 m).



How to reach the BBQ location with public transport

The BBQ will be held at the 'Brandauer Schlossbräu' brewery (<https://www.bierig.at>), **Am Platz 5, 1130 Vienna**, next to the Schönbrunn Castle. Participants of the excursions will be accompanied there by their guides. For all others, the easiest way to reach the BBQ location is using the U4 (the green Line) from “Karlsplatz” station to the “Hütteldorf” direction and leave the train at the “Hietzing” station. When leaving the station, make a left turn, cross the road, and continue walking for 2 min (~180 m). You will find the restaurant in front of you after crossing small road. If you arrive using the tram lines 10, 49, 52 or 60, exit at the station “Dommayergasse”.

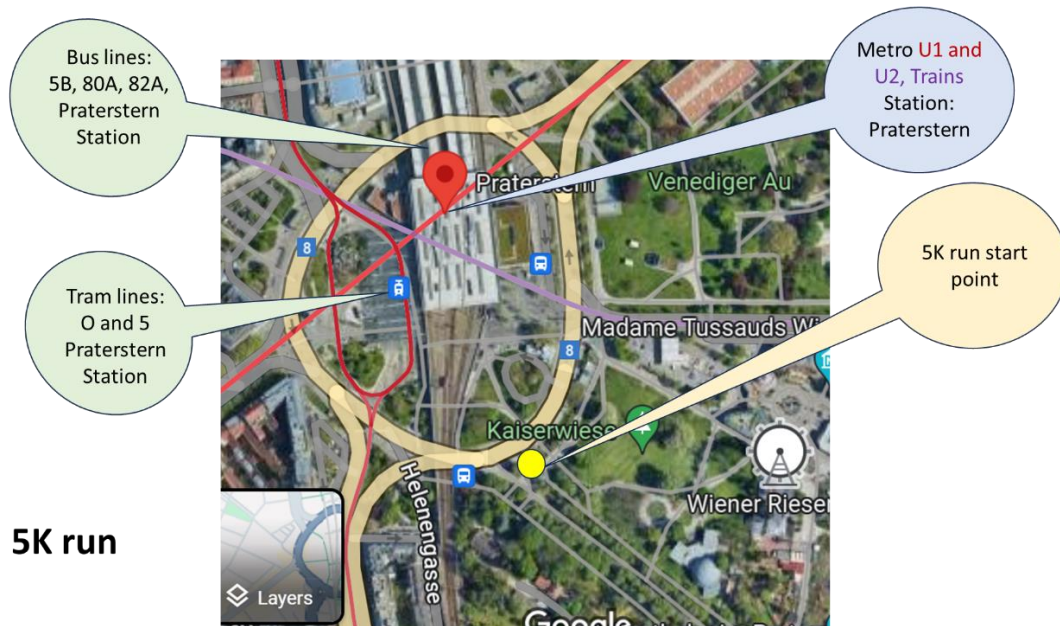
You may return from the BBQ at your convenience using again the underground or tram lines.



How to reach the 5 K run location

The 5K run will take place early Tuesday morning (6:30 am) in **Prater Hauptallee**, near the U1 “Praterstern” underground station. We will meet on July 30, early morning at 6:30 am in the Prater Hauptallee next to the Planetarium. The meeting point is just about 300 m from the Praterstern, a central traffic hub that can be reached by underground lines U1 and U2, trains of the S-Bahn (S1, S2, S3, S4, and S7), tram lines O and 5, and several bus lines (5B, 80A, and 82A).

After the run you may return to your hotel for taking showers and having breakfast. The start of the scientific programme is scheduled for 9:00 am.



How to reach the Banquet location with public transport

Thursday's banquet will be held at the The Arcotel Wimberger Hotel, **Neubaugürtel 34-36, 1070 Vienna** (<https://wimberger.arcotel.com/en/>) in the city center. Public transportation stops next to the Arcotel Wimberger Hotel are underground station "Westbahnhof" (U3 and U6) and many other tram, buses trains lines to this station. Also, U6 and tram lines 6 and 18 station "Burggasse Stadthalle" are close to the hotel. Furthermore, the tram lines 9 and 49 with exit at the station "Urban-Loritz-Platz" can be used.

You may return from the Banquet at your convenience using again the underground or tram lines.

